



**DETAILED TOWN PLANNING SCHEME FOR
KSRTC BUS STAND & SURROUNDINGS
PATHANAMTHITTA (REVISED)**
PROPOSED LANDUSE MAP
DSN/02


- Legend**
- Scheme Boundary
 - Survey Boundary
 - Survey Sub-Division Boundary
 - Existing Roads
 - Area Reserved for Proposed New road / Widening of Existing road
 - Area Reserved for Commercial Use Zone
 - Area Reserved for Public & Semi Public Use Zone
 - Area Reserved for Mixed Use Zone
 - Area Reserved for Traffic & Transportation Use Zone
 - T-02 Area Reserved for Transport Terminal Interface
 - Environmentally Sensitive Zone




**LOCAL SELF GOVERNMENT
DEPARTMENT (PLANNING)
PATHANAMTHITTA DISTRICT**


Draftsman 

Assistant Town Planner

Deputy Town Planner 

Town Planner 

ARUN, G. S. Tech. M. Plan
Town Planner
LSD Planning
Govt. of Kerala



PATHANAMTHITTA MUNICIPALITY



Secretary
Municipal Secretary
Pathanamthitta

Chairperson
Pathanamthitta Municipality