MASTER PLAN FOR KUTHUPARAMBA TOWN

MP/01 - EXISTING LAND USE MAP

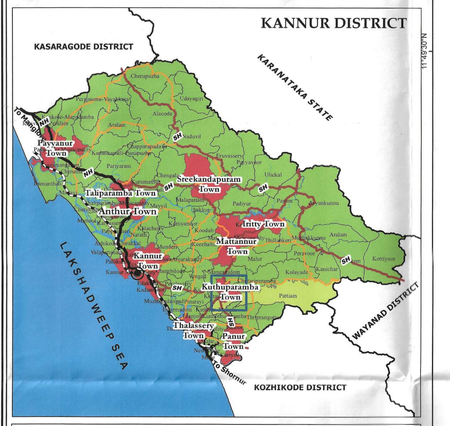

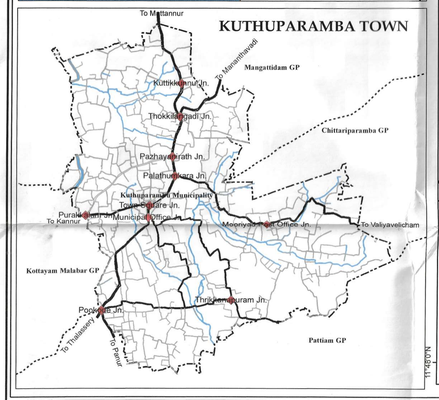

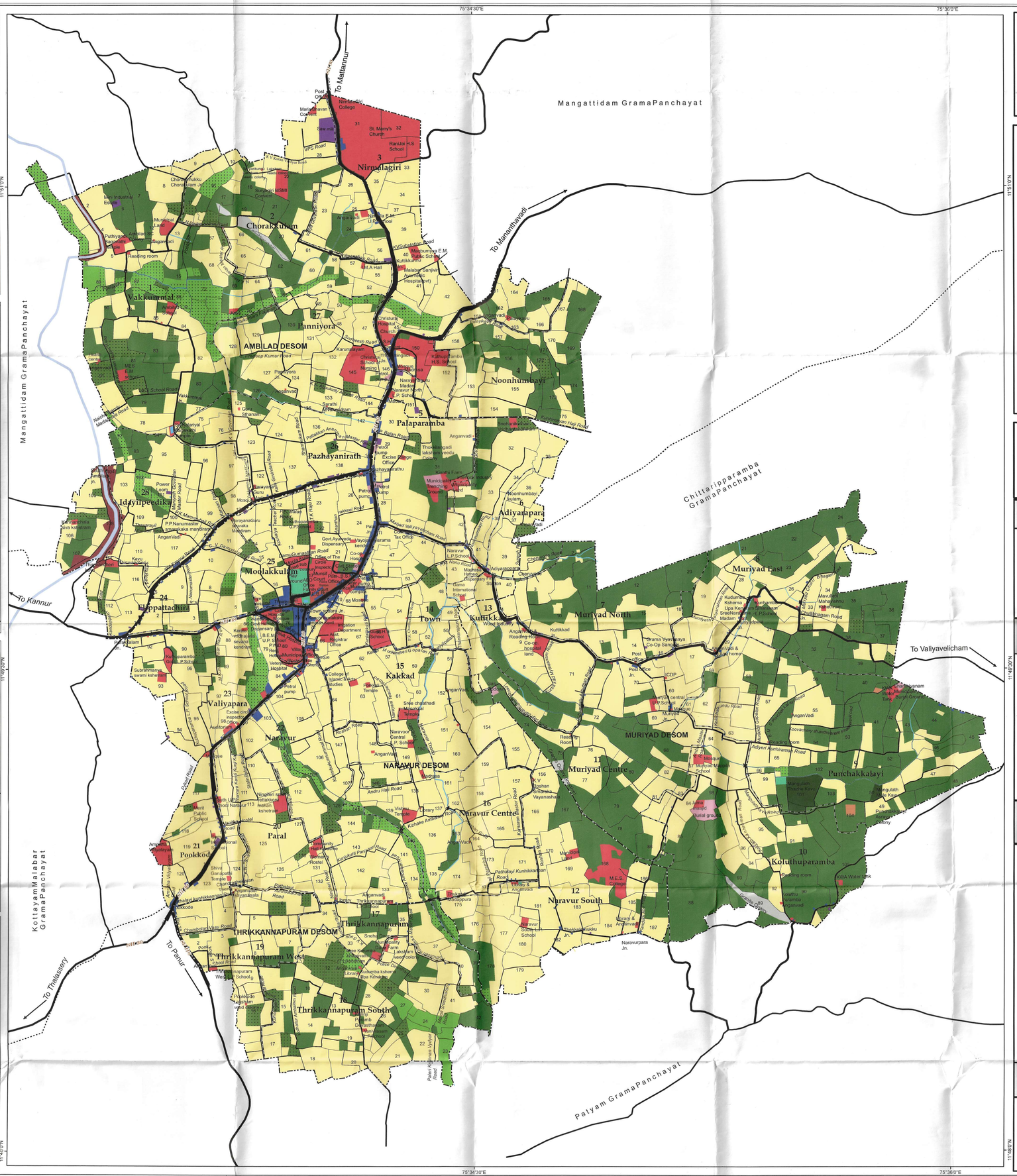

LEGEND

- Bridge
- Scheme Boundary
- Desom Boundary
- Panchayat Boundary
- Ward Boundary
- Survey Boundary
- Canal
- Roads
- Coconut groves
- Commercial
- Dry agriculture
- Hazardous
- Industry
- Canal land
- Park & Open space
- Paddy Field
- Paddy Field (Uncultivated)
- Public& Semi Public
- Quarry (Laterite)
- Quarry (Granite)
- Residential
- Sacred groves
- Transportation
- Water Bodies

0 0.25 0.5 1 Kilometers

Scale 1:8,000

N S E W

KUTHUPARAMBA MUNICIPALITY

AJ.K.R MUNICIPAL SECRETARY KUTHUPARAMBA PEN - 839940
Secretary

MUNICIPAL OFFICE KUTHUPARAMBA

V. SUJATHA TEACHER Chairperson Koothuparamba Municipality Mob : 9447502500
Chairman

LOCAL SELF GOVERNMENT DEPARTMENT (PLANNING)
KANNUR DISTRICT

Draftsman — DEEPA A V

Assistant Town Planner — Assistant Town Planner

Deputy Town Planner — KANMA JISHNUDAS, B.Tech Deputy Town Planner

Town Planner — P. RAVIKUMAR TOWN PLANNER

LOCAL SELF GOVERNMENT DEPARTMENT (PLANNING)
GOVERNMENT OF KERALA

Assistant Town Planner

Deputy Town Planner — 3/1/24 — SINDHU RANI P.V Deputy Town Planner LSGD (Planning)

Town Planner — 03/01/24 — OORMILA RAJ. U Town Planner

Senior Town Planner — 03/01/24 — S. AJAY KUMAR Senior Town Planner Office of the Chief Town Planner (Planning) Local Self Government Dept., Planning Government of Kerala PEN: 377549

Chief Town Planner (Planning) — 03/01/2024 — H.PRASANTH Chief Town Planner (Planning) Local Self Govt Dept-Planning Government of Kerala

LOCAL SELF GOVERNMENT DEPARTMENT
GOVERNMENT OF KERALA

Principal Secretary to Government — Dr. SHARMILA MARY JOSEPH IAS Principal Secretary Government Department Government of Kerala Thiruvananthapuram Ph: 0471-2518008