




INDIA




KERALAM




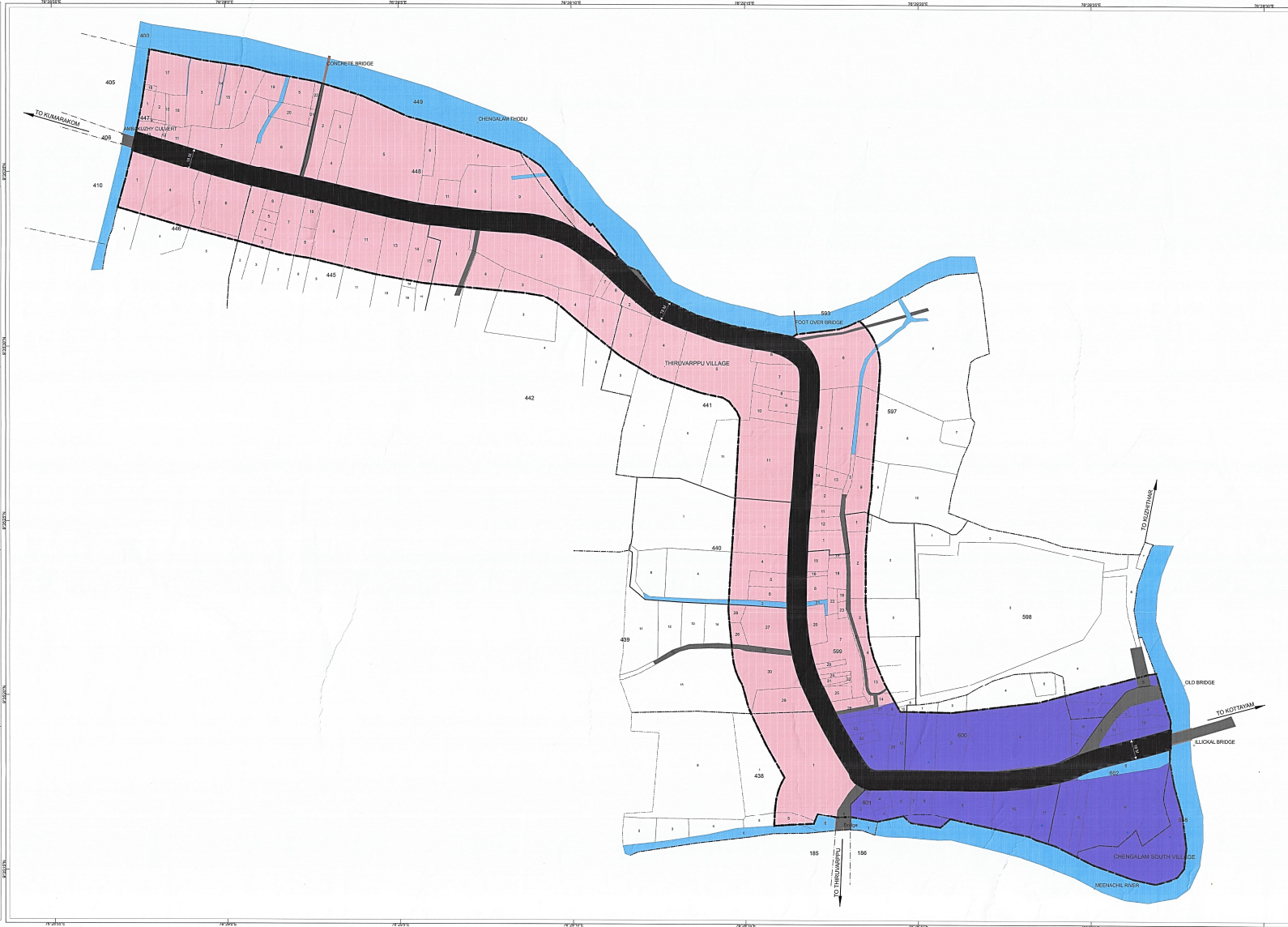
KOTTAYAM



THIRUVARPPU GRAMA PANCHAYATHU



KOTTAYAM- KUMARAKOM ROAD BETWEEN
ILICKAL BRIDGE AND AMBAKUZHY -
DTP SCHEME BOUNDARY

**DTP SCHEME FOR
KOTTAYAM-KUMARAKOM ROAD
BETWEEN ILICKAL BRIDGE
AND AMBAKUZHY**

**PROPOSED LAND USE MAP
DSN/02**

N


SCALE 1:1000


0 12.5 25 50 75 100 Meters


Legend



- LAND MARKS
- SUB DIVISION BOUNDARY
- SURVEY BOUNDARY
- VILLAGE BOUNDARY
- SCHEME BOUNDARY
- PROPOSED ROAD WIDENING -18 METER
- ROAD
- WATER BODY
- MULTI FUNCTIONAL ZONE
- COMMERCIAL ZONE
- FOOT BRIDGE/CULVERT/BRIDGE

**LOCAL SELF GOVERNMENT DEPARTMENT
(PLANNING) - KOTTAYAM**


DRAFTSMAN 



ASSISTANT TOWN PLANNER 

DEPUTY TOWN PLANNER 

TOWN PLANNER  

THIRUVARPPU GRAMA PANCHAYATHU



SECRETARY

CHAIRMAN