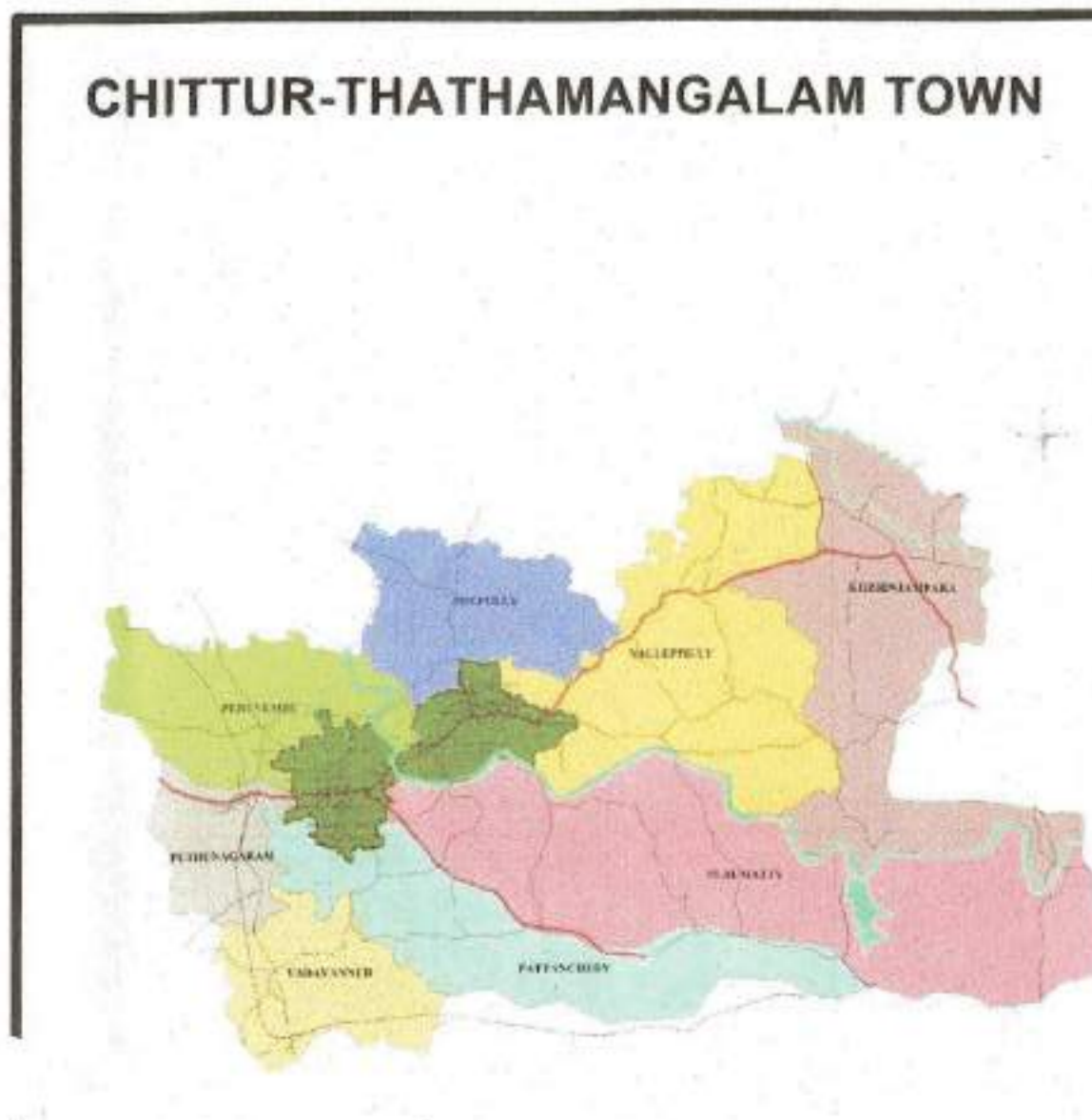
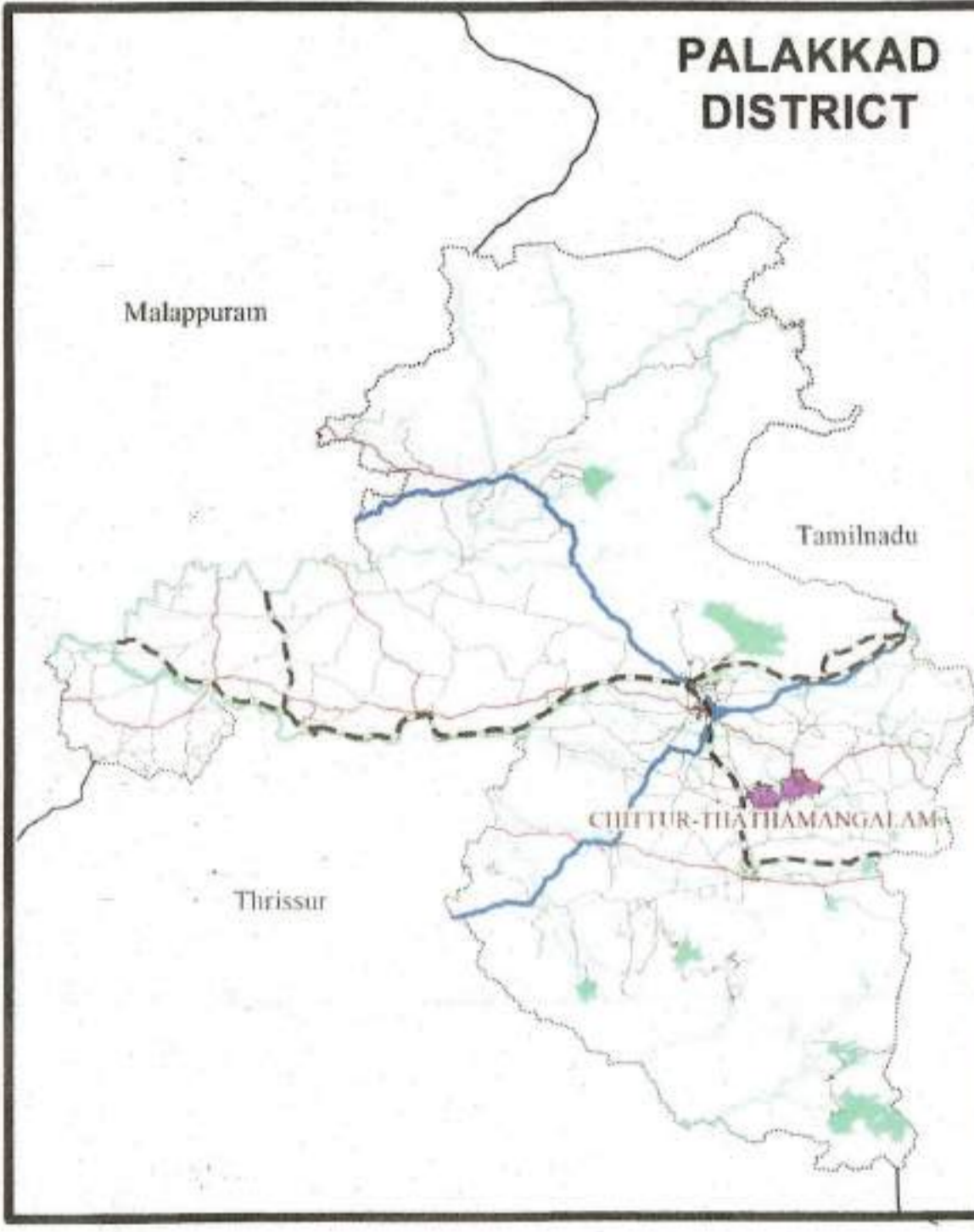
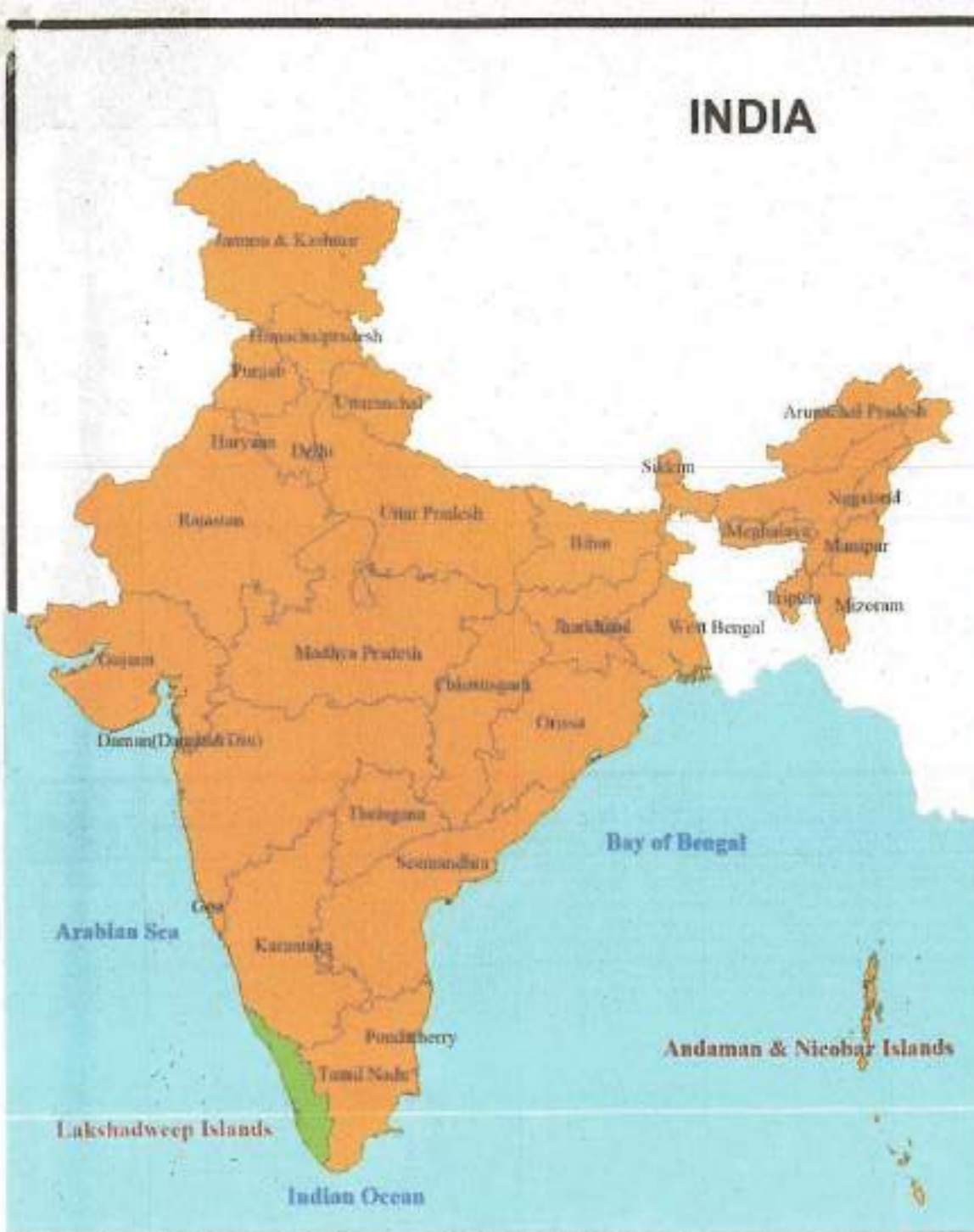
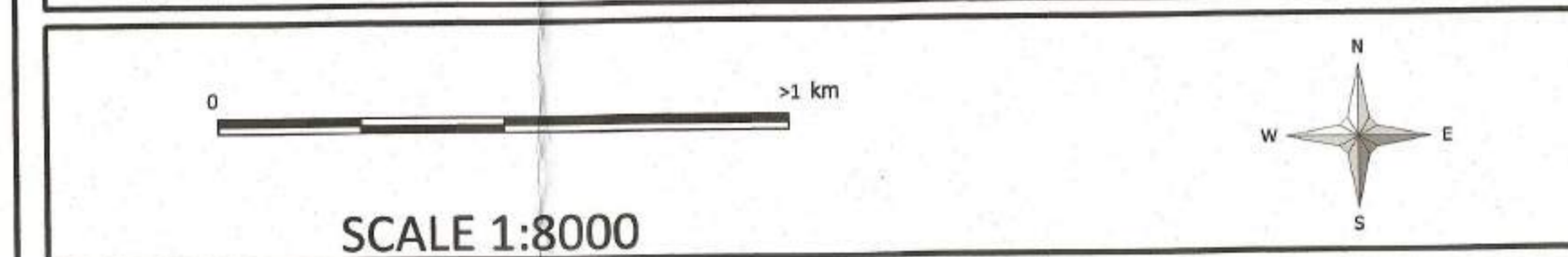


**MASTER PLAN FOR
CHITTUR - THATHAMANGALAM TOWN 2042
PROPOSED LAND USE MAP
(MP/03-1)**

LEGEND

- Proposed Roads
 - No Road Proposals
 - Existing Roads
 - Irrigation Canals & Drains
 - Block Boundary
 - Survey Boundary
 - Sub Division Boundary
 - Village Boundary
 - Municipal Boundary
 - Panchayat Boundary
 - Bridge
 - Residential Zone
 - Public & Semi-Public Zone
 - Mixed Use Zone
 - Traffic & Transportation Zone
 - Public Open Spaces & Parks
 - Dry Agriculture Zone
 - Wet Agriculture Zone
 - Water Bodies
 - Crematoria & Burial Grounds
 - Existing Solid Waste Treatment Plant
 - Indoor Outdoor Stadium
 - Bus Interchange
 - Ecological Protection Zone (EPZ)
 - Flood & River Buffer Zone (FRBZ)
 - Zoning Overlays**
 - Ecological
 - Historical
- Note: Drain width is not to scale. Actual alignments of all drains shown in plan to be verified on site and existing on-ground alignments to be maintained.
- Wherever existing road width is more than proposed ROW, the remaining width of road is to be appropriately designed for public use with seating or parklets as the space dictates.



LOCAL SELF GOVERNMENT DEPARTMENT (PLANNING)	CHITTUR - THATHAMANGALAM MUNICIPALITY
Office of the Town Planner Palakkad District	
Draftsman	
Assistant Town Planner	
Deputy Town Planner	
Town Planner	
Office Of The Chief Town Planner Thiruvananthapuram	
Assistant Town Planner	
Deputy Town Planner	
Town Planner	
Senior Town Planner	
Chief Town Planner (Planning)	 20/11/24
	 Secretary SECRETARY Chittur-Thathamangalam Municipality
LOCAL SELF GOVERNMENT DEPARTMENT	
 Dr. SHARADA MARY JOSEPH IAS Principal Secretary Local Self Government Department Government of Kerala Thiruvananthapuram P.O. 641 218/008	
Principal Secretary to Government	